


Arambag, West Bengal, India

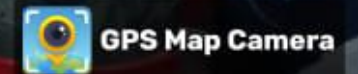
VQJH+85W Netaji Mahavidyalaya, Kalipur, Arambag, Paschim Haripur, West Bengal 712616, India

Lat 22.880359°

Long 87.777535°

03/01/24 01:30 PM GMT +05:30






Arambag, West Bengal, India


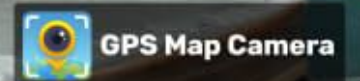
VQJH+85W Netaji Mahavidyalaya, Kalipur, Arambag, Paschim Haripur, West Bengal 712616, India

Lat 22.880434°

Long 87.777716°

03/01/24 01:46 PM GMT +05:30


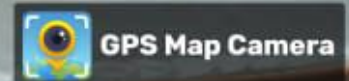




Arambag, West Bengal, India
VQJH+85W Netaji Mahavidyalaya, Kalipur, Arambag, Paschim Haripur, West Bengal 712616, India
Lat 22.880479°
Long 87.777667°
03/01/24 01:47 PM GMT +05:30




Paschim Haripur, West Bengal, India
VQJH+J8F, Paschim Haripur, West Bengal 712616, India
Lat 22.88038°
Long 87.777717°
06/01/24 11:36 AM GMT +05:30


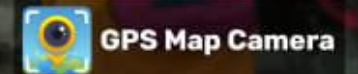


Paschim Haripur, West Bengal, India
VQJH+J8F, Paschim Haripur, West Bengal 712616, India
Lat 22.88046°
Long 87.777743°
06/01/24 11:37 AM GMT +05:30



Paschim Haripur, West Bengal, India
VQJH+J8F, Paschim Haripur, West Bengal 712616, India
Lat 22.880457°
Long 87.777752°
06/01/24 11:37 AM GMT +05:30








Arambag, West Bengal, India

VQJH+85W Netaji Mahavidyalaya, Kalipur, Arambag, Paschim Haripur, West Bengal 712616, India

Lat 22.880469°

Long 87.777652°

06/01/24 11:57 AM GMT +05:30



Arambag, West Bengal, India

VQJH+85W Netaji Mahavidyalaya, Kalipur, Arambag, Paschim Haripur, West Bengal 712616, India

Lat 22.88045°

Long 87.777612°

06/01/24 11:58 AM GMT +05:30

ADMINISTRATIVE BUILDING

